

BOUCLES
DE LA SEINE NORMANDE
REGIONAL NATURE PARK



Where to watch ***birds***

A different world is waiting



Parc
naturel
régional

des Boucles de
la Seine Normande

Une autre vie s'invente ici




RÉGION
NORMANDIE



SEINE-MARITIME
LE DÉPARTEMENT

DÉPARTEMENT DE
L'EURE
en Normandie



BOUCLES DE LA SEINE NORMANDE REGIONAL NATURE PARK

A paradise for birds

Over 300 species of birds have been identified in the park. There are a large number of birds, whose numbers vary according to the seasons and breeding or migration periods.

The area has been recognised as a Regional Nature Park since 1974

There are 56 Regional Nature Parks in France. The Boucles de la Seine Normande Regional Nature Park is situated along the Seine Valley between the cities of Le Havre and Rouen in Normandy. Its boundaries include 75 municipalities with 106,000

inhabitants; 24% of its 89,700 ha are wetland or aquatic habitats and 30% is forest.

A variety of landscapes and habitats

The valleys of the Seine and its tributaries, the plateaux of Caux and Roumois, as well as the hillsides and alluvial terraces, offer a range of

landscapes, environments and habitats that are home to a rich and distinctive biodiversity of national, if not international, importance (Ramsar, Natura 2000, ZNIEFF, etc.).

Pathways perfect for observing

The Park's location beside the river and sea make it of vital importance to the birds. The large estuary comprises various habitats, including mudflats, meadows, cliffs and forests, and is home to up to 300 species. The wetlands and aquatic habitats are host to the greater part of the birds.

The Park has published two brochures to help make birdwatching easier, and which can be downloaded from the park's website. The 'Birds of the marshes' brochure allows you to learn about the region's principal species and the 'Where to watch birds' brochure suggests footpaths that are ideal for birdwatching.



A 'Birdwatching and nature walks' interactive map is also available on the pnr-seine-normande.com website.

A QR Code takes you to the **mobile version** of the map.



BIRDWATCHING BREAK

Discovering the birds of the Seine Valley

LPO Normandie (Birds Protection League) and the Escursia travel agency invite you to explore the Seine Valley's landscape and natural environment and get to know the many species living there.

Over the course of three days, learn about local biodiversity and the birds of the Heurteauville wetland (trail no. 5), the reed beds (trail no. 12), and the limestone hillsides and alluvial terraces of Amfreville-sous-les-Monts (outside the Park's territory, between Rouen and Giverny).

To find out more:

escursia - voyager curieux

escursia.fr

lpo@escursia.fr

+33 (0)2 53 35 40 29



REGIONAL NATURE PARK VALUES

The Valeurs Parc Naturel Régional national hallmark was created by the *Fédération des Parcs Naturels Régionaux de France*, in order to reward products and services offered by companies committed to sustainable economic development.

The hallmark guarantees for consumers an ecotourism venture where environmental and human well-being is safeguarded by local people who value their region.



PARC NATUREL RÉGIONAL
DES BOUCLES
DE LA SEINE NORMANDE





Where to observe *wildlife*

The territory covered by the Boucles de la Seine Normande Regional Nature Park is home to a wealth of biodiversity, spanning rivers, wetlands, lakes & ponds, limestone hillsides, forests and farmland.

The majority of the former Haute-Normandie region's conservation areas are found here. The extensive woodlands, including the Brotonne, Trait-Maulévrier and Roumare National Forests, harbour large wild mammals such as red deer, roe deer and wild boar, as well as badgers, foxes and squirrels. In some loops of the river, *Melolontha* (cockchafer) regularly swarm in the spring, and *Lucanus cervus* (stag beetle) is a locally common species.

The forest ponds are of interest due to newts (including the alpine newt) and dragonflies such as *Cordulia aenea* and *Aeshna cyanea*. Hedgerows and orchards are strewn across the area and these wooded areas bordering the plains are a haven for insects, such as *Osmoderma eremita* (hermit beetle, to the east of the territory) or the Midas tree-weaver spider (*Midia midas*).

Agricultural activity on the plateaux has created ponds rich in amphibians (the agile frog, four species of newts, and more). A diverse flora is found, including cattails, common water crowfoot, sweet grasses and water-starworts. They're also the kingdom of more than 40 species of dragonflies, including *Crocothemis erythraea*. Butterflies can be seen, such as the swallowtail or the wood white. The *Gyrllus campestris* cricket lives on embankments and meadows.

There's a profusion of life in the marshes. The vegetation is typical of wetlands (marsh iris, grassy rush, marsh orchid, pondweeds, as well as water violet and bog pimpernel, both protected at the regional level). Other amphibian species also live here (European tree frog, common parsley frog, natterjack toad, among others). Dragonflies are numerous, and other interesting

species are present, such as *Libellula fulva*, *Coenagrion scitulum*, *Ischnura pumilio* and *Coenagrion pulchellum*. The Mazarine blue butterfly frequents the wetlands. Other native insects found in these environments are *Gryllotalpa*, *Stetophyma grossum*, and even *Copris lunaris* in the Marais Vernier.

The Mercury Agrion, the Villequier snail (endemic mollusc) and salamanders are species of note found near springs. The valley's bodies of water provide habitats for many fish species. The watercourses (Corbie, Austreberthe, etc.) that flow into the Risle and the Seine constitute important migration routes and breeding grounds for salmon, sea trout, or lamprey. Eel come here to mature. Estuarine fish, such as flounder, European smelt and thin-lip mullet, all visit the Seine for part of, if not all, their life cycle. The mudflats close to the Pont de Normandie bridge act as nurseries for benthic fauna (molluscs, crustaceans), migratory birds and fish.



Pollard trees

These curious trees are often willow, alder and ash trees in the damp soils of the valleys, and hornbeams or oaks in the bocage landscapes of the plateaux, which have drier soils. Their regular size forms a characteristic bulge topped by a crown of branches. They are an ecosystem in itself. Their hollow cavities are often home to small mammals, insects such as the hermit beetle and cavity-nesting birds such as the little owl.



Marsh iris


Also known as the yellow iris, it is recognised by its long green leaves and its yellow flower, which resembles a *fleur de Lys* and blossoms in June. It grows in tufts in wetlands and floodplains.



Clos-masure

The *clos-masure* is a typical example of the rural dwelling and agriculture of the *Pays de Caux*. It comprises an enclosure surrounded by an embankment planted with tall trees (beech, ash, oak) and containing an orchard, farmhouse, farm buildings and a pond.





LES MARAIS 1



Q 76840 Saint-Martin-de-Boscherville
 Place de l'Abbaye
 C 11 km



- P Car park
- P Panoramic viewpoint
- A St-Georges de Boscherville Abbey
- M Gîte La P'tite Maison
- A Disabled access



This route lets you discover the Seine Valley's landscape, biodiversity and rich heritage of buildings. You pass through one of the best areas in the Regional Nature Park for Corncrakes and wetland birds in general. The numerous hedges that surround the wetland are home to many nesting birds, including the Little Owl. The forests that overlook the valley shelter birds of prey, woodpeckers and large mammals.

Birds to watch for

All year round: Cetti's warbler, Black woodpecker, Middle spotted woodpecker, Great egret.

Spring - Summer: Marsh warbler, Golden oriole, Honey buzzard, Corncrake, Whinchat, White stork, Hobby, Common grasshopper warbler, Nightjar, Nightingale, Common sandpiper.

Fauna

Wild boar, deer, alpine newt, great crested newt, agile frog, spadefooted beetle, swallowtail, various azure & marbled white butterflies, emperor dragonfly, damselflies.

Flora

Narrow-leaved water-dropwort, ragged-robin, Autumn crocus, yellow rattle.

Places open to visitors

Saint-Georges-de-Boscherville Abbey

Built in the 12th century. Open all year round. Admission fee.

abbayesaintgeorges.fr 

Manoir de l'Aumônerie

Former Templar farm. Medicinal herb garden in a medieval enclosure. Open at weekends from 1st April to 31st October. Free admission.

54 chemin Saint-Gorgon

76840 Saint-Martin-de-Boscherville

manoirdelaumonerie.fr 

Things to do

Espace Normandie Aventure

Aerial adventure course in the forest.

Val Saint-Léonard

76840 Saint-Martin-de-Boscherville

espaceaventuresnormandie.com

Parc animalier de Roumare

The Roumare forest between Rouen and Saint-Martin de Boscherville is home to a 26-hectare enclosure containing deer, fallow deer, roe deer and wild boar in their natural environment.

Open all year round. Free admission. Pedestrians and non-motorised transport (bikes, rollerblades, etc.). Accessible to PRM, pushchairs.

Association AGV – VISITER

Outdoor activities: archery, bicycle rail (leaving from Saint-Paër), canoeing (leaving from Saint-Pierre-de-Varengueville).

4, Le Valnaye - 76113 Saint-Pierre-de-Manneville
agv-visiter.fr - +33 (0)2 35 34 17 32

Where to stay

Gîte La P'tite Maison - 3 pers.

20 route du Mesnil

76840 Saint-Martin-de-Boscherville

gites-normandie-76.com  - +33 (0)2 35 60 73 34

Gîte Le Verger de Belaître - 12 pers.

31 Route de Belaître - 76840 Quevillon

gites-normandie-76.com  - +33 (0)2 35 60 73 34

Gîte du Valnaye - 20 pers.

4, Le Valnaye - 76113 Saint-Pierre-de-Manneville

agv-visiter.fr - +33 (0)2 35 34 17 32

Where to eat

Restaurants: Saint-Martin-de-Boscherville.

Additional info

Doctor's surgery, pharmacy, bakery:

Saint-Martin-de-Boscherville.

Public transport:

Bus no. 30, Rouen > Caudebec-en-Caux.

commentjyvais.fr 



For more tourist info

① Rouen Normandie Tourisme et Congrès

25, place de la Cathédrale

76000 Rouen

accueil@rouentourisme.com

rouentourisme.com  - +33 (0)2 32 08 32 40

① Seine-Maritime Attractivité





seine-maritime-tourisme.com 



LE TOUR DU LAC 2



-  Car Park
-  Public hide
-  The Fruit trail

-  Q 76480 Berville-sur-Seine
-  Car park, route de la gravelle basse
-  C 2 km
-  A Bathing prohibited



Near the orchards, wet meadows and woods, several bodies of water in former aggregate quarries occupy this loop of the Seine. The waterbirds they attract can be easily observed all year round. A large number of ducks spend the winter here. In spring, the song of passerines can be heard coming from bushes and hedges.

Near the path managed by the GON (Normandy Ornithological Group), there's an observatory on the water to the south (see map).

Birds to watch for

All year round

Great egret, Great-crested grebe.

Spring - Summer

Melodious warbler, Nightingale, Cetti's warbler, Lesser whitethroat, Common grasshopper warbler, Common reed warbler, Common sandpiper.

Autumn - Winter

Tufted duck, Common pochard, Northern shoveler, Gadwall.

Fauna

Natterjack toad, common toad, scarab beetle, sand lizard.

Flora

Cornflower.

What to see nearby

The Fruit trail runs for 62 km from Notre-Dame-de-Bliquetuit to Duclair in the loops of Jumièges and Anneville-Ambourville, where this walk is located. You can meet local fruit growers and enjoy seasonal red fruit and berries, cherries, plums, apples and pears.

For more information, the *Route des fruits* brochure is available at: pnr-seine-normande.com

Things to do

Club de voile CVAS

Dinghy sailing.

653, route du Marais Brésil
76480 Anneville-Ambourville
+33 (0)2 35 37 57 00

Activities for groups and individuals

The GON (Normandy Ornithological Group) organises birdwatching outings.

For more information : gonm.org

Where to stay

seine-maritime-tourisme.com 
gites-normandie-76.com 

Where to eat

Restaurants: Duclair.


Additional info

General store

394, rue Monseigneur Lemonnier
76480 Anneville-Ambourville

Shops and services: Duclair.

Public transport:

Bus no. 30, Rouen > Caudebec-en-Caux
(stop 'Duclair'), then cross-river ferry.
commentjyvais.fr 

The Seine ferries

The Berville-sur-Seine/Duclair ferry is an delightful way to cross the Seine. Runs every day. Free service.

Timetable: seinemaritime.fr

Crossing on horseback is permitted under certain conditions: +33 (0)2 35 05 62 29

For more tourist info

Rouen Normandie Tourisme et Congrès

25, place de la Cathédrale
76000 Rouen

accueil@rouentourisme.com
rouentourisme.com  +33 (0)2 32 08 32 40

 **Seine-Maritime Attractivité**
seine-maritime-tourisme.com 



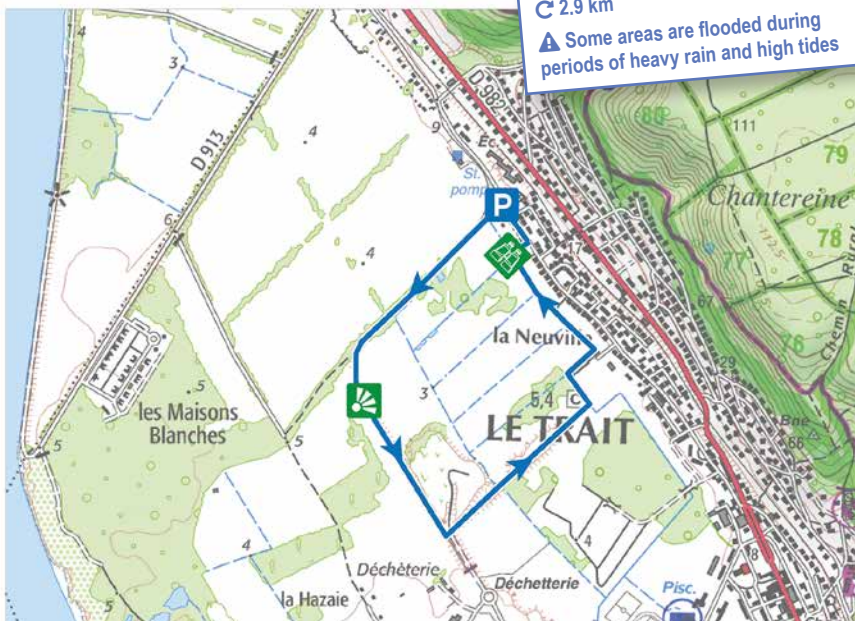
Great egret



LE MARAIS DU TRAIT 3



- Car park
- Public hide
- Panoramic viewpoint



- Q 76580 Le Trait
- Parking 925 rue du Maréchal Gallieni
- C 2.9 km
- Some areas are flooded during periods of heavy rain and high tides

The alluvial wetland in Le Trait is an unspoilt landscape of grazed meadows, reedbeds and some woodland, which attracts many typical wetland species. A colony of herons and storks has established itself alongside the path. This lovely area is nestled between the Malaquis business park and the houses at the foot of the hillside. The 3 km trail through the Trait wetland provides a good insight into the site's ecological diversity and the many native species it shelters. Camargue horses and Highland cattle graze the land to prevent it from becoming overgrown. These hardy animals are ideally suited to the difficult conditions of a marshy environment.

Several walking trails on the wooded hillside of Trait-Maulévrier Forest complement the wetland trail by providing an opportunity to observe forest species and enjoy a beautiful panorama of the area.

Birds to watch for

All year round

Grey heron, Little egret, Reed bunting, Bullfinch, Meadow pipit.

Spring - Summer

A mixed colony of White stork and Grey heron, Corncrake, Reed warbler, Nightingale, Reed warbler.

Autumn - Winter

Eurasian sparrowhawk, Cetti's warbler, Crested lapwing, Common grasshopper warbler, Linnet, Great egret, Common whitethroat.

Fauna

Green tree frog, spotted newt, eel, blue-eyed hawk, common moth, orange-tip butterfly.

Flora

Marsh chickweed, creeping thistle, common bladderwort, adder's tongue, English broom.

Places open to visitors

Saint Wandrille Abbey

Abbey occupied by a community of Benedictine monks. Open all year round. Free access outside. Guided tours available for a fee.

st-wandrille.com  - +33 (0)2 35 96 23 11

Château du Taillis

August 1944 museum.

Hameau de Saint-Paul - 76480 Duclair

chateaudutaillis.com

What to see nearby

The Fruit trail runs for 62 km from Notre-Dame-de-Bliquetuit to Duclair in the loops of Jumièges and Anneville-Ambourville, where this walk is located. You can meet local fruit growers and enjoy seasonal red fruit and berries, cherries, plums, apples and pears.

For more information, the *Route des fruits* brochure is available at: pnr-seine-normande.com.

Where to stay

Gîtes du manoir du Perroy

2 & 4 pers.

325 route de Rançon - 76490 Rives-en-Seine

booking.com/hotel/fr/le-manoir-du-perroy.fr.html 

+33 (0)6 62 62 89 65



Where to eat

Restaurants:

Le Trait, Jumièges, Duclair, Saint-Wandrille-Rançon.

Additional info

All shops and services: Le Trait

Public transport:

Bus no. 30, Rouen > Caudebec-en-Caux

(stop 'Le Trait – Passage à niveau')

commentjyvais.fr 

Bike hire: Jumièges (Tourist information office), Notre Dame de Bliquetuit (Regional Nature Park, Maison du Parc), Caudebec-en-Caux.

For more tourist info

Rouen Normandie Tourisme et Congrès

25, place de la Cathédrale - 76000 Rouen

accueil@rouentourisme.com

rouentourisme.com 

+33 (0)2 32 08 32 40

Bureau d'informations touristiques de Jumièges

Rue Guillaume le Conquérant

76480 Jumièges

+33 (0)2 35 37 28 97

Seine-Maritime Attractivité

seine-maritime-tourisme.com 





JUMIÈGES, SEINE

ET FORÊT DE BROTONNE 4

2 possible starting points



Q 76480 Jumièges

Q 76940 Heurteauville

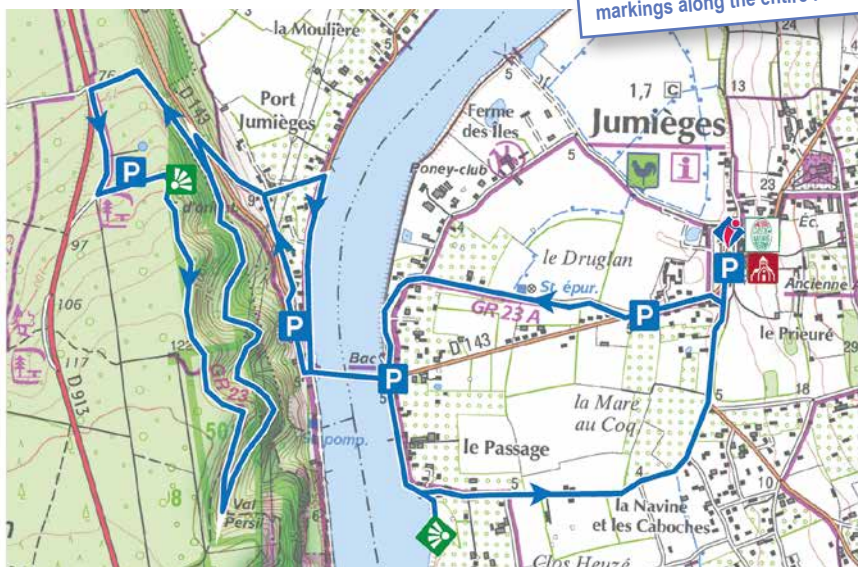
C 8.7 km

i Picnic tables in place de l'abbaye, Jumièges & the Port-Jumièges rest area in Heurteauville

⚠ A short version of la sente aux moines trail, don't follow the pink markings along the entire route



- Panoramic viewpoint
- Jumièges Abbey
- Tourist office
- Auberge des Ruines



This route takes you from the wetlands and orchards of Jumièges to the Brotonne Forest. It's an ideal trail for seeing the varied landscape of the Seine Valley and the wealth of species it harbours. Birds of prey are numerous, due to the forest's proximity. Peregrine falcons can be seen from the Jumièges loop towards the cliffs that border the Brotonne Forest.

Birds to watch for

All year round

Northern goshawk, Peregrine falcon, Black, Green, Lesser-spotted & Middle spotted woodpeckers, Little owl, Great egret, Hawfinch.

Spring - Summer

Honey buzzard, Hobby, Spotted flycatcher, Osprey, Common sandpiper.

Fauna

Wild boar, red squirrel, pine marten, alpine newt, agile frog, green tree frog, forest dragonflies.

Flora

Common yew on the ledges, Solomon's seal, hart's-tongue fern, wood hyacinth.

Places open to visitors

Jumièges Abbey

The ruins of the former Benedictine abbey of Jumièges. Open all year round. Entrance fee.

abbayedejumieges.fr  - +33 (0)2 35 37 24 02

What to see nearby

The Fruit trail runs for 62 km from Notre-Dame-de-Bliquetuit to Duclair in the loops of Jumièges and Anneville-Ambourville, where this walk is located. You can meet local fruit growers and enjoy seasonal red fruit and berries, cherries, plums, apples and pears.

For more information, the *Route des fruits* brochure is available at: pnr-seine-normande.com.

Things to do

Base de loisirs de Jumièges Le-Mesnil

Swimming, water sports, adventure planet and more. Accommodation for groups by reservation. Catering.

76480 Mesnil-sous-Jumièges
basedejumieges.com 

Golf de Jumièges

Accommodation for groups by reservation. Lunchtime dining, except Mondays and Wednesdays.

76480 Mesnil-sous-Jumièges
golfdejumieges.eu

Where to stay

Gîte Domaine de la Renardière

2 pers.

350 impasse de la Renardière

76940 Arelaune-en-Seine

+33 (0)2 35 60 73 34 / +33 (0)6 09 22 24 97

gites-normandie-76.com  (réf. : G5052)

Gîte Chez Cocotte et Poulette

2 pers.

11 rue du Mont Gignard - 27350 Hauville

+33 (0)6 31 61 14 87

chezcocotteetpoulette.wordpress.com

Gîte de la Forêt

8 personnes

Rue du parquet - 76940 Vatteville-la-Rue

le-gite-de-la-foret.fr - +33 (0)6 03 81 17 63

Where to eat

Restaurant L'auberge des ruines

17 place de la mairie - 76480 Jumièges

auberge-des-ruines.fr  - +33 (0)2 35 37 24 05

▲ Hunting takes place in the Brotonne forest

To find out the hunt calendar and the plots concerned, consult the website:

L'Office National des Forêts (Seine-Nord region) onf.fr/enforet/brotonne



Black woodpecker

Additional info

Doctor's surgery, all shops and services: Jumièges & Arelaune-en-Seine.

Pharmacy: Yainville & Arelaune-en-Seine.

Public transport:

Bus no. 30, Rouen > Caudebec-en-Caux.

Filo'r (on-demand public transport by reservation only): reseau-astuce.fr

Bike hire: Jumièges (tourist information office).

The Seine ferries

The Berville-sur-Seine/Duclair ferry is an delightful way to cross the Seine. Runs every day. Free service.

Timetable: seinemaritime.fr

Crossing on horseback is permitted under certain conditions: +33 (0)2 35 03 55 55

For more tourist info

Seine-Maritime Attractivité
seine-maritime-tourisme.com 

JUMIÈGES

1 Rouen Normandie Tourisme et Congrès

25, place de la Cathédrale - 76000 Rouen

accueil@rouentourisme.com

rouentourisme.com  - +33 (0)2 32 08 32 40

1 Bureau d'information touristique

Rue Guillaume le Conquérant

76480 Jumièges - +33 (0)2 35 37 28 97

HEURTEAUVILLE & ARELAUNE-EN-SEINE

1 Office de Tourisme Caux vallée de Seine

Place du Général de Gaulle

76490 Caudebec-en-Caux

office@normandie-caux-seine-tourisme.com

entreseineetmer.fr 

+33 (0)2 32 70 46 32





LA TOURBIÈRE D'HEURTEAUVILLE

5



- Q 76940 Heurteauville
- 📍 Car park rue de la Charretière
- 📏 4.6 km
- 🪑 Picnic tables
- ♿ Disabled access only between the car park and the pontoon

- P Car park
- 🪑 Public hide
- ♿ Disabled access



The Heurteauville peat bog lies in the Brotonne loop of the Seine at the foot of the forest of the same name. This outstanding unspoilt area is owned by the Département de Seine-Maritime and the Regional Nature Park and covers more than 250 ecologically-managed hectares. The Park maintains part of the site with the help of hardy Camargue horses and Highland cattle, which are now an integral part of the ecosystem. This distinctive peaty zone in the Seine Valley has a rich biodiversity and has been recognised and protected in several respects: ZNIEFF, Sensitive Natural Area, Natura 2000.

As well as remarkable fauna and flora (13 species of bats, 24 species of dragonflies, dormice, royal fern, sundew, bog-myrtle, etc.), the Heurteauville peat bog has more than 153 species of birds!

Part of the site has been developed to accommodate the public and three interpretation trails allow you to explore. You can make fascinating observations throughout the site! The site also includes an free exhibition open to the public.

Birds to watch for

All year round

Grey heron, Cattle egret, Little egret, Great egret and Great cormorant are present as breeding colonies or roosting in autumn and winter. Eurasian bullfinch, Reed bunting.

Spring - Summer

Osprey, Hobby, Corncrake, Red-backed shrike, European oriole, Willow warbler, Nightingale, Com sandpiper.

Autumn - Winter

Kingfisher, Northern shoveler, Common pochard, Tufted duck, Gadwall.

Fauna

Praying mantis, dragonflies (scarce blue-tailed damselfly, four-spotted chaser), butterflies (purple emperor), amphibians, eel, stickleback.

Flora

Alisma, great-fen sedge, round-leaved sundew, marsh fern.

Places open to visitors

Maison du Parc

Explore the old farmyard and buildings. Open all year-round. Free entry.

pnr-seine-normande.com - +33 (0) 02 35 37 23 16

Jumièges Abbey

Ruins of the old Benedictine Abbey of Jumièges. Open all year-round. Entry fee.

abbayedejumieges.fr - +33 (0) 02 35 37 24 02

Places in Roumois Terres vivantes en Normandie
Open part of the year. Entry fee.

27350 Routot : *Maison du lin* Flax & linen exhibition
+33 (0)2 32 56 21 76

27350 Hauville : *Moulin à vent* windmill
+33 (0)2 32 56 57 32

27350 La Haye-de-Routot : *Four à pain*
traditional bread oven: +33 (0)2 32 57 07 99

Musée du sabot, Chaumière aux orties, Jardin des herbes sauvages The Clog Museum, the Nettle Cottage, the Wild Herb Garden
+33 (0)2 32 57 59 67

For more tourist info

Office de Tourisme Caux vallée de Seine
La maison de la rando et du trail

Place du Général de Gaulle
76490 Rives-en-Seine
office@entreseineetmer.fr
entreseineetmer.fr

Seine-Maritime Attractivité
seine-maritime-tourisme.com

What to see nearby

The Fruit trail runs for 62 km from Notre-Dame-de-Bliquetuit to Duclair in the loops of Jumièges and Anneville-Ambourville, where this walk is located. You can meet local fruit growers and enjoy seasonal red fruit and berries, cherries, plums, apples and pears.

For more information, the *Route des fruits* brochure is available at: pnr-seine-normande.com.

Things to do

Horseriding in the Brotonne Forest:

Les Écuries de Brotonne

1486 Cote de Caveaumont
76940 Arelaune-en-Seine
ecuries-de-brotonne.com

Full moon

Rue de la Mare, le Wuy
76940 Arelaune-en-Seine
fullmoon.fr

Quarter Horse Dream

3789 le Wuy - 76940 Arelaune-en-Seine
+33 (0)2 35 05 10 06



Where to stay

Gîte Domaine de la Renardière - 2 pers.

350 impasse de la Renardière
76940 Arelaune-en-Seine
+33 (0)6 09 22 24 97
gites-normandie-76.com (réf. : G5052)

Gîte Chez Cocotte et Poulette - 2 pers.

11 rue du Mont Gignard - 27350 Hauville
+33 (0)6 31 61 14 87
chezcocotteetpoulette.wordpress.com

Gîte de la Forêt - 8 pers.

Rue du parquet - 76940 Vatteville-la-Rue
le-gite-de-la-foret.fr - +33 (0)6 03 81 17 63

Where to eat

Restaurants: Arelaune-en-Seine & Jumièges.

Restaurant L'auberge des ruines

17 place de la mairie - 76480 Jumièges
auberge-des-ruines.fr - +33 (0)2 35 37 24 06

Additional info

Doctor's surgery, shops and services:
Arelaune-en-Seine.

Activities for groups

Group visits are organised from time to time by the Département de Seine-Maritime.



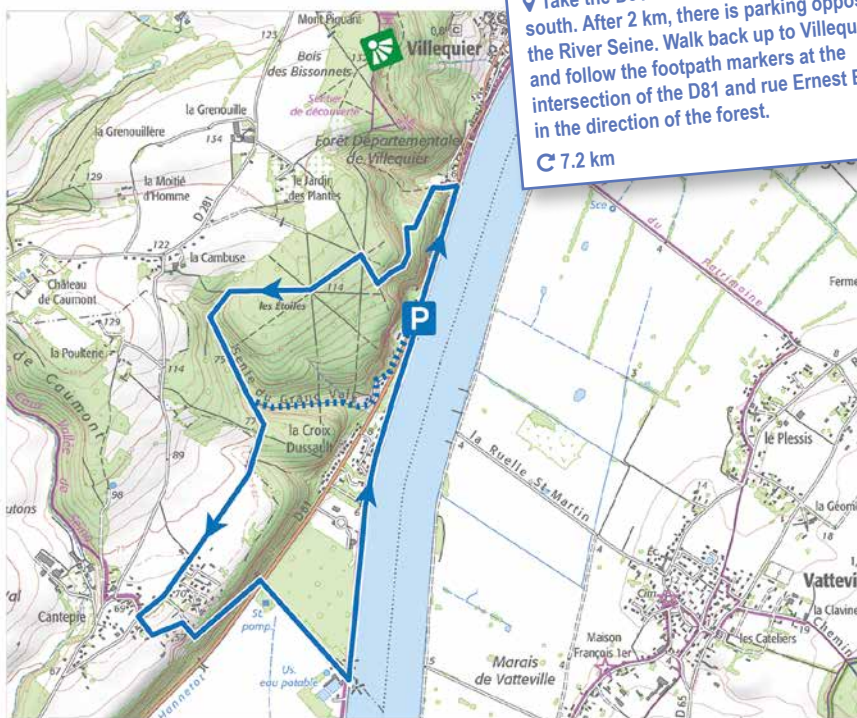
LA PISTE DU PÈLERIN 6



Car park



Panoramic viewpoint



Q 76490 Villequier (Rives-en-Seine)

Take the D81 from Villequier and head south. After 2 km, there is parking opposite the River Seine. Walk back up to Villequier and follow the footpath markers at the intersection of the D81 and rue Ernest Binet in the direction of the forest.

7.2 km

Villequier benefits from concave riverbanks allowing the town to nestle between the Seine and the wooded slopes. The steepness of the slope means that typical gully woodlands are found. Ageing and fallen trees create habitats for many species, so the forest is bustling in all seasons. While walking, the gently sloping banks of the Brotonne loop will be visible on the other side of the Seine. With its three cliffs, the village is undoubtedly the territory of the Peregrine falcon, which can mostly be seen from January to May. It finds prey among the woods and in the marshes along the Seine, without forgetting the number of jackdaws and pigeons in the town.

Birds to watch for

All year round

Peregrine falcon, Jackdaw, Black woodpecker, Great black-backed gull, Northern goshawk.

Spring - Summer

Honey buzzard, Hobby, Common sandpiper.

Fauna

Harbour seal, Villequier freshwater snail, white-footed crayfish, European stag beetle.

Flora

Hanging and thin-spiked wood sedges, mountain elm.

Things to do

Musée Victor Hugo

Maison Vacquerie - Musée Victor Hugo
Rue Ernest Binet - 76490 Rives-en-Seine
museevictorhugo.fr - +33 (0)2 35 56 78 31

MuséoSeine, le musée de la Seine Normande

The history of the Seine, the people and the landscape from prehistory to the present day.

Rue Winston Churchill - 76490 Rives-en-Seine
museoseine.fr - +33 (0)2 35 95 90 13

Mini golf de Rives-en-Seine

76490 Rives-en-Seine
entreseineetmer.fr

Poney-Club Poney pour tous

107, route des Châteaux - 76490 Rives-en-Seine
poneyspourtous.ffe.com

Where to stay

entreseineetmer.fr 
gites-normandie-76.com 

Where to stay

Restaurants:

Norville,
Caudebec-en-Caux

Additional info

Shops

and services:

Villequier,
Caudebec-en-Caux



Peregrine falcon

For more tourist info

Office de Tourisme Caux vallée de Seine

La maison de la rando et du trail

Place du Général de Gaulle

76490 Rives-en-Seine

office@entreseineetmer.fr

entreseineetmer.fr 

Seine-Maritime Attractivité

seine-maritime-tourisme.com 

Villequier freshwater snail

It is a small mollusc found in the tufaceous springs and endemic to the area.



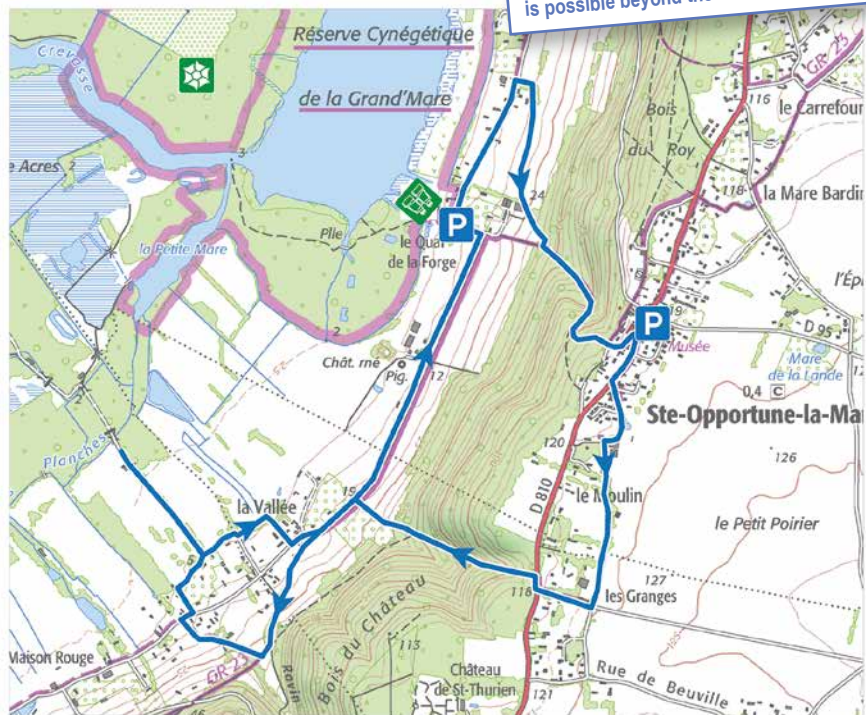


L'ALLÉE DES GRANGES 7



Q 27680 Sainte-Opportune-la-Mare
 ☑ Church car park
 ⚙ 7.7 km
 ⓘ Parking and picnic tables at the Grand'Mare observatory
 ⚠ A small additional trail to the south-west is possible beyond the existing signposting

- Car park
- Public hide
- National Nature Reserve



SOURCE
 IGN (2016)
 RÉALISATION
 F. BÉGIN - SBO (2017)

0 100 200 m

This trail crosses plateau, hillside and wetland, providing a real «plunge» into the heart of the vast, 4,500-ha amphitheatre of the Vernier wetland. Created by an earlier meander of the Seine, the Marais Vernier and its Grand'mare lagoon are situated on a significant bird migration corridor and, therefore, greatly important within the Seine estuary. The wetland is indeed of international importance, holding a Ramsar classification since 2015. An observatory set up on the Grand'Mare Game and Wildlife Reserve allows you to survey the lagoon and its surroundings and watch reedbed birds in the summer. In the Autumn, many migratory ducks come to enjoy the tranquillity. The wetland is bordered by hedges and orchards, which are home to numerous owls. The trail's southwestern section allows you to enter the wetland and explore an original peaty woodland.

Birds to watch for

All year round

Great egret, Marsh harrier, Little owl, Black woodpecker, Spotted woodpecker, White stork.

Spring - Summer

Buethroat, Osprey, Honey buzzard, Hobby, Marsh warbler, Golden oriole.

Autumn - Winter

Northern shoveler, Gadwall, Common teal, Widgeon, Bittern, Northern goshawk.

Fauna

Wild boar, red squirrel, alpine newt, agile frog, pool frog, common moth.

Flora

Marsh iris, marsh marigold, flowering rush, marsh fern, reed bed.

What to see nearby

La route des chaumières

The thatched cottage trail runs for 53 km from the Maison du Parc to the Marais Vernier, towards the mouth of the Seine, and showcases these traditional houses made from local resources of reeds, wood and clay.

For more info, the *La route des chaumières* brochure is available at: pnr-seine-normande.com

A bird diorama at the Grand'Mare observatory. By reservation: *Fédération Départementale des Chasseurs de l'Eure*.

contact@fdc27.com - +33 (0)2 32 23 03 15

Where to stay

Gîte de l'ânerie - 7 pers.

54 Le Clairval - 27680 Marais-Vernier
gitedelanerie.fr - +33 (0)6 73 30 50 39



Where to eat

La Tourelle Gourmande

Traditional Norman Restaurant.

Closed Tues & Weds.

5 place de la Mairie

27500 Bourneville-Sainte-Croix

latourellegourmande27.fr - +33 (0)2 32 42 30 22

Other restaurants:

Marais-Vernier, Bourneville-Sainte-Croix

Additional info

Shops and services:

Bourneville-Sainte-Croix

Bike hire:

211 bis chemin du Roy

27680 le Marais Vernier

211bis.fr

+33 (0)6 68 03 39 39

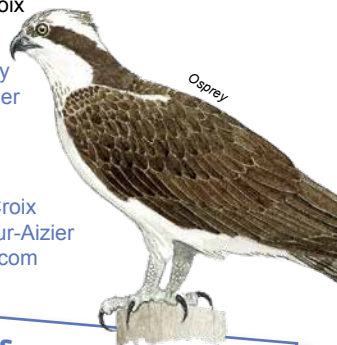
+33 (0)2 32 42 88 92

210 route de Sainte Croix

27500 Sainte-Croix-sur-Aizier

elcaminobike@gmail.com

+33 (0)6 83 00 13 79



Guided tours of the Vernier Wetland National Nature Reserve

The 148 ha reserve is managed by the Boucles de la Seine Normandie Regional Nature Park. Camargue horses and Highland cows naturally maintain the balance of flora and fauna. Trips for the public are organised as part of the *Rendez-Vous du Parc*.

Schedules and reservations at:
pnr-seine-normande.com

Additional trail

Les Courtils de Bouquelon

Private nature reserve classified as a sensitive natural area. A 1.2 km discovery trail of the peaty marsh, open from 1st April to 31st November (boots required). Free admission.

courtilsdebouquelon.wordpress.com

Guided tours for groups by reservation with the organisation:

courtils.de.bouquelon@gmail.com

+33 (0)2 32 42 02 37



DEPARTEMENT DE
L'EURE
en Normandie

For more tourist info

Office de Tourisme

Maison de la Terre - 12 rue du M^{re} Leclerc

Le Bosc-Roger-en-Roumois

27670 Bosroumois

roumoiseine.fr/sejourner-et-visiter

+33 (0)2 32 13 53 69

Eure Tourisme

eure-tourisme.fr

CHEMIN DE DÉCOUVERTE DU MARAIS VERNIER 8



Q 27680 Le Marais-Vernier

📍 Car park opposite 224 chemin du Roy, below rue de l'église

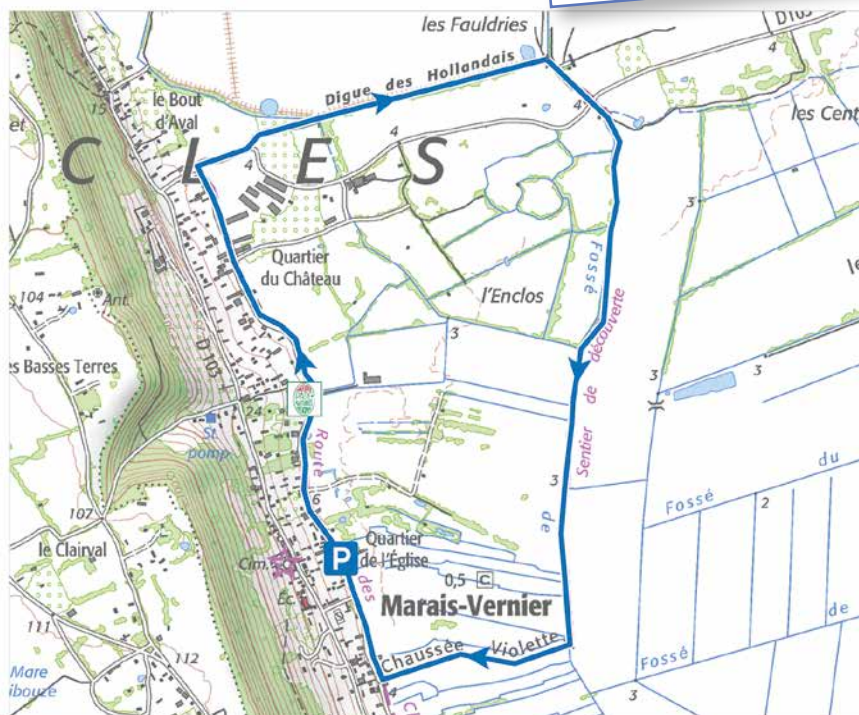
📏 5.4 km

🍴 Picnic tables at the start

⚠️ Trail open 1st March to 30th September

P Car park

Gîte de l'Ânerie



This trail allows you to walk through the Vernier wetland and the peat bog while discovering the charm of the village and the beautiful thatched cottages. The 4,500 ha of this former meander of the Seine is now home to one of France's most extensive peat bogs, recognised as being of international importance by the Ramsar Convention. Bordered to the north by the Seine and to the south by a wooded hillside, the Marais Vernier is situated on an important migration route along the Seine estuary and of great ornithological value. If there is flooding, the birds will still be there, but boots will come in handy!

Birds to watch for

All year round

White stork, Meadow pipit, Marsh harrier, Cetti's warbler, Reed bunting, Zitting cisticola.

Spring - Summer

Lesser whitethroat, Red-backed shrike, Marsh warbler, Reed warbler, Sedge warbler, Eurasian curlew, Whinchat.

Autumn - Winter

Short-eared owl, Crested lapwing, Golden plover, Water rail, Bewick's swan (if flooding).

Fauna

Grass snake, European mole cricket, common parsley frog, green tree frog, great crested newt.

Flora

Flowering rush, frogwort.

What to see nearby

La route des chaumières

The thatched cottage trail runs for 53 km from the Maison du Parc to the Marais Vernier, towards the mouth of the Seine, and showcases these traditional houses made from local resources of reeds, wood and clay.

For more info, the *La route des chaumières* brochure is available at: pnr-seine-normande.com

Panorama over the Marais-Vernier

This viewpoint allows you to see the vastness of the Vernier wetland. From here, you can observe many species of birds through binoculars. An orientation table and educational panels explain the landscape, how the marsh was created and how man settled it.

Grand-Mare Observatory

An elevated observatory with free fixed binoculars allows a panoramic view of the Marais Vernier National Nature Reserve. Owned by the *Fédération des chasseurs de l'Eure*, the tower is one of the best observation posts in the valley.

→ see trail no. 7 pages 18/19

Where to stay

Gîte de l'ânerie - 7 pers.

54 Le Clairval - 27680 Marais-Vernier
gitedelanerie.fr - +33 (0)6 73 30 50 39

Gîte Sous La Garenne - 5 pers.

301 chemin de la Grande Chaussée
27210 Conteville
+33 (0)2 32 42 12 63
souslagarenne.fr



Where to eat

Restaurants: Marais-Vernier, Saint-Samson-de-la-Roque, Bourneville-Sainte-Croix, Pont-Audemer

Additional info

Shops and services:

Pont-Audemer,
Bourneville-Sainte-Croix

Bike hire:

211 bis chemin du Roy
27680 le Marais Vernier
211bis.fr 
+33 (0)6 68 03 39 39
+33 (0)2 32 42 88 92



Guided tours of the Marais Vernier National Nature Reserve

The 148 ha reserve is managed by the Boucles de la Seine Normande Regional Nature Park. Camargue horses and Highland cows naturally maintain the balance of flora and fauna. Trips for the public are organised as part of the *Rendez-Vous du Parc*.

Schedules and reservations at:
pnr-seine-normande.com

Additional trail

Les Courtils de Bouquelson

Private nature reserve classified as a sensitive natural site. 1.2 km peaty marsh discovery trail, open from 1st April to 31st November (boots required). Free admission.

courtilsdebouquelson.wordpress.com

Guided tours for groups by reservation with the organisation:

courtils.de.bouquelson@gmail.com
+33 (0)2 32 42 02 37



For more tourist info

Office de Tourisme

2, place du Général de Gaulle
27500 Pont-Audemer
tourisme-pontaudemer-rislenormande.com
+33 (0)2 32 41 08 21

Eure Tourisme

eure-tourisme.fr 



LE SENTIER DES ÉTANGS 9



2 possible starting points



Car park



Camping Risle et Seine



Q 27500 Toutainville

Car park near the campsite

Sailing club car park

4.9 km

Picnic areas

Just a stone's throw from Pont-Audemer, these lakes are the ideal place to learn about the fauna and flora of wetlands. The islands provide a sense of security for the flocks of birds that come here to roost. Waterbirds and passerines are numerous. The site is also rich in dragonfly species, which can be seen near the pools and along the banks. The various paths allow you to enjoy the biodiversity of the site.

Birds to watch for

All year round

Cattle heron, Great egret, Little egret.

Spring - Summer

Osprey, Hobby, Common grebe, Common grasshopper warbler, Common sandpiper.

Autumn - Winter

Northern shoveler, Common pochard, Green-winged teal, Tufted duck, Wigeon.

Fauna

Common toad, pike, eel, carp, numerous dragonflies (southern damselfly, downy emerald, small red damselfly, large red damselfly, etc.).

Flora

Wild black poplar, southern marsh orchid.

What to see nearby

Pont-Audemer

The 'Norman Venice' is a medieval town built on the banks of the Risle and its canals.

Things to do

Fishing in the pools

Pike, carp, eel.

eure-peche.com

Les Castors rislois

Canoeing and standup paddling on the Risle.

Rue Pierre de Coubertin - 27500 Pont-Audemer
lescastorsrislois.fr

Base nautique Risle-Seine

Water ski and wakeboard school.

Open April to October.

15, route des étangs - 27500 Toutainville
club-nautique-toutainville.fr

Pont Au Golf

Route des étangs - 27500 Pont-Audemer
pontagolf.jimdo.com

Where to stay

Camping Risle Seine

Camping pitches, cottage rentals, eco-lodges and bivouacs on stilts.

Route des étangs

27500 Toutainville

infos@camping-risle-seine.com

camping-risle-seine.com 

+33 (0)2 32 42 46 65

Where to eat

Café-restaurant: Toutainville

Restaurants: Pont-Audemer

Additional info

Shops and services:

Pont-Audemer

Medical centres, pharmacies, hospital:

Pont-Audemer

Public transport:

From le Havre station, bus 900

From Bernay station, bus 420

commentjyvais.fr 



For more tourist info

Office de Tourisme

2, place du Général de Gaulle

27500 Pont-Audemer

tourisme-pontaudemer-rislenormande.com

+33 (0)2 32 41 08 21

Eure Tourisme

eure-tourisme.fr 





LE SENTIER DE L'ANGUILLE

10



Q 27210 Saint-Sulpice-de-Grimbouville

📍 Mairie (town hall)

📏 4.2 km

-  Car park
-  Public hide
-  Panoramic viewpoint



This circuit in the Risle valley immerses you in several hundred hectares of unspoilt countryside, with woodland, reedbeds, meadows, springs, ditches and ponds. The Regional Nature Park directly manages 85 ha. It is a real paradise for naturalists, who can study the distinctive flora and see an abundance of dragonflies. There's a high density of passerines, making observation easier. Le sentier de l'Anguille is punctuated by learning points that provide a fun, sensory approach to the site. A colony of storks livens up the area in spring.

Birds to watch for

All year round

White stork, Cattle egret, Great egret, Crested lapwing, Zitting cisticola.

Spring - Summer

Bluethroat, Reed, Marsh, Sedge & Common grasshopper warblers, Hobby, Honey buzzard, European oriole, Red-backed shrike, Spring wagtail, Spotted sandpiper.

Fauna

Alpine newt, agile frog, green tree frog, southern damselfly, blue hawk, eel, large marsh grasshopper.

Flora

Marsh iris, lesser water-plantain, southern marsh orchid.

What to see nearby

Around the medieval house, which serves as the town hall, information boards explain the history of the surrounding landscape and heritage, panorama, thatched cottages and miraculous spring.

Things to do

Check out the activities on trail no. 9, *Le sentier des étangs*, p. 22-23.

Where to stay

Camping Risle Seine

Camping pitches, cottage rentals, eco-lodges and bivouacs on stilts.

19 route des étangs - 27500 Toutainville

infos@camping-risle-seine.com

camping-risle-seine.com 🇬🇧 - +33 (0)2 32 42 46 65

Gîte « Sous la Garenne »

5 pers.

301 chemin de la Grande Chaussée

27210 Conteville

souslagarenne.fr

+33 (0)2 32 42 12 63

Where to eat

Restaurants:

Toutainville, Pont-Audemer, Berville-sur-Mer

Additional info

All shops and services:

Pont-Audemer & Beuzeville

For more tourist info

📍 Bureau d'Information Touristique Beuzeville-Honfleur

52, rue Constant Fouché


27210 Beuzeville

beuzeville@ot-honfleur.fr

ot-honfleur.fr 🇬🇧 - +33 (0)2 32 57 72 10

📍 EureTourisme

eure-tourisme.com 🇬🇧



White stork



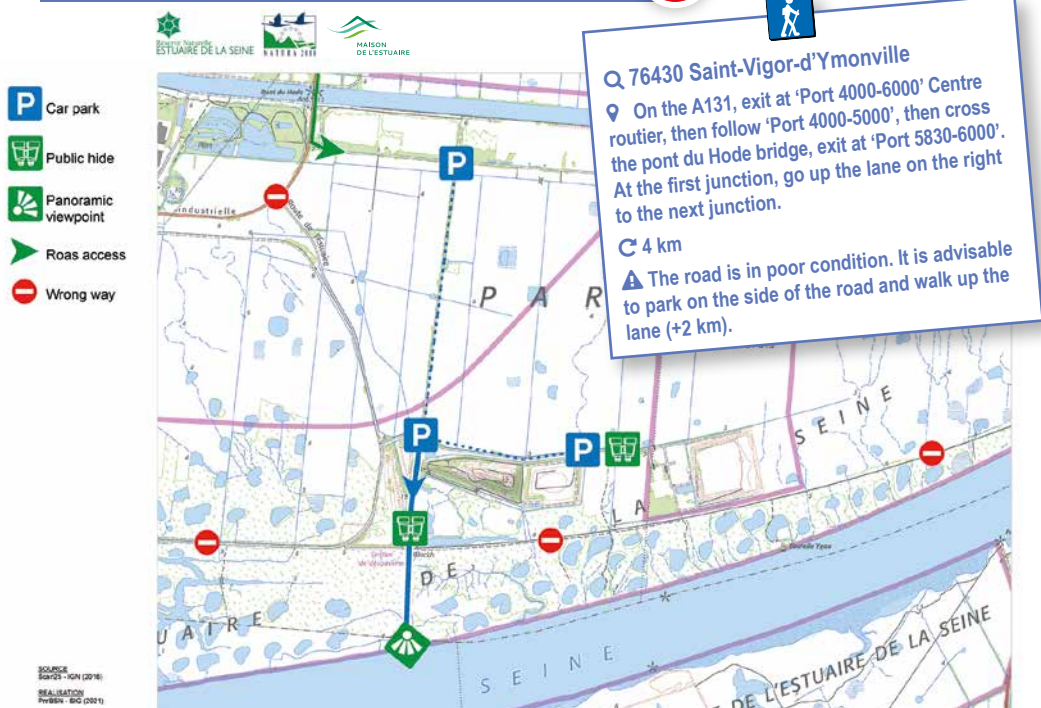
Outdoor activities
offered as part of the
Rendez-Vous du Parc
Schedule and booking:
pnr-seine-normande.com

Golden oriole





SUR LA TRACE DES CHEVAUX 11



This trail begins in the middle of wet meadows. It then crosses rich and diverse surroundings to end on the shores of the Seine. A heronry protected by a grove of trees is home to several heron species, which you can see as you walk along. The raised level of the former Hode ferry landing stage makes it easier to look over the tall grass and reeds to the east and the large reedbed to the west. On the approach to the Seine, floodplain hunting ponds attract many waterbirds, as do the mudflats along the river. The second site to the east on the map is the former Millenium factory. It is now home to a large colony of storks, which can be easily spotted from the car park.

Birds to watch for

All year round

Cattle heron, Little egret, Marsh harrier, Common shelduck, Water rail, Zitting cisticola.

Spring - Summer

White stork, Night heron, Bluethroat, Bearded reedling, Marsh warbler, Reed warbler, Common sandpiper.

Winter

Green-winged teal, Bittern, Northern shoveler, Crested lapwing.

Fauna

Common parsley frog, common green frog, Pool frog, southern emerald damselfly, scarce blue-tailed damselfly and ruddy darter.

Flora

Brackish megaphorb on the banks of the Seine: angelica, marsh celery, hemlock water-dropwort.

What to see nearby

The two cable-stayed Tancarville and Normandy Bridges are real engineering masterpieces that form part of the landscape's identity. The Tancarville bridge was the first bridge built downstream of Rouen to link the right and left banks of the Seine and inaugurated in 1959. It replaced the Hode ferry, which no longer met the demand on the north-south road links.

Viewpoint at Saint-Vigor-d'Ymonville

An orientation table on a platform allows you to see the coexistence of the estuarine landscape and the industrial development between the Tancarville and Normandy bridges.

Access via the route de l'Estrangle. Parking available.



Where to stay

seine-maritime-tourisme.com 
gites-normandie-76.com 
lehavretourisme.com 

Where to eat

Restaurants

Saint-Vigor-d'Ymonville, Saint-Romain-de-Colbosc, Sandouville, Tancarville.

Additional info

Vival mini-market

Open Tuesday to Saturday and Sunday morning.

20, route du village
 76430 Saint-Vigor-d'Ymonville
 +33 (0)2 35 24 23 41

All shops and services

Saint-Romain-de-Colbosc.

For more tourist info

Le Havre Étretat Normandie tourisme
 186 boulevard Clémenceau - BP 649
 76059 Le Havre Cedex
contact@lehavre-etretat-tourisme.com
lehavretourisme.com 
 +33 (0)2 32 74 04 04

Seine-Maritime Attractivité
seine-maritime-tourisme.com 

Nature excursions for groups and individuals

Maison de l'Estuaire

Information and reservations on
 +33 (0)2 35 24 80 01
 from Monday to Friday
communication@maisondelestuaire.org
maisondelestuaire.org

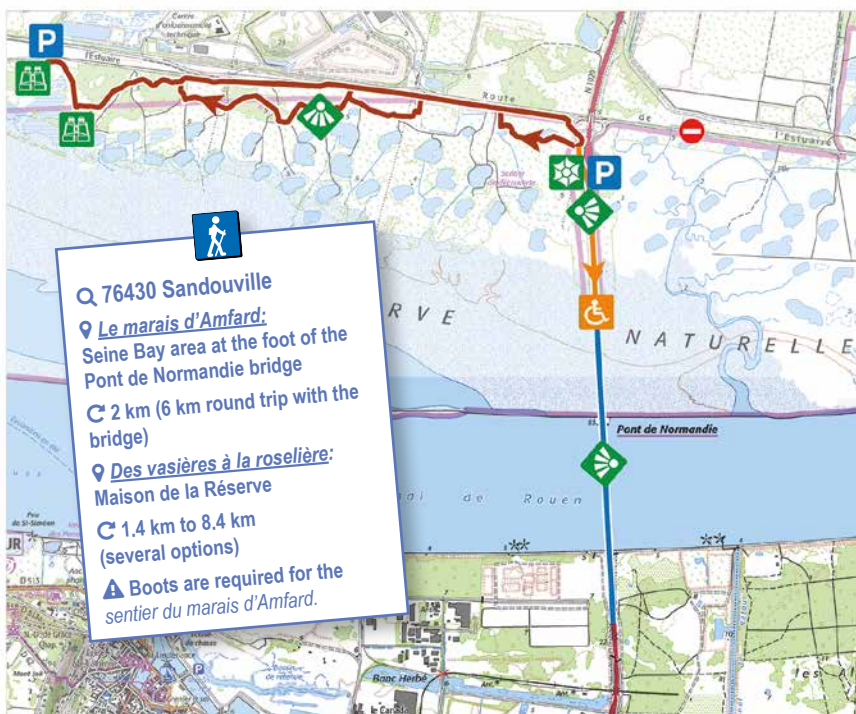
DES MARAIS AU RYTHME DES MARÉES

12



2 possible start points

- Hiking trail "Marais d'Amfard"
- Hiking trail "Des vasières à la roselière"
- Car park
- National Nature reserve (Maison de la Réserve / Salle de l'Avocette)
- Public hide
- Panoramic viewpoint
- Disabled access
- Wrong way



This site offers two discovery trails ideal for birdwatching: the sentier du marais d'Amfard trail starting from the Aire de la Baie de Seine car park and the sentier des vasières à la roselière trail starting from the Maison de la Réserve. Both allow you to enjoy the different estuarine environments influenced by the tides ebb and flow. The vast expanses of brackish reedbeds are an unrivalled refuge for the marsh-dwelling passerines and are dotted with ponds used for hunting waterfowl. This sea of reeds gradually gives way to the salt marsh, then to the mudflats on which the wading birds come to feed. At high tide, this section of the reserve is an important refuge for ducks, geese, swans and waders, which can be viewed from the bridge and the observatories in the protected area.

Birds to watch for

All year round

Little egret, Cetti's warbler, Marsh harrier, Shelduck, Eurasian spoonbill, Great cormorant, Curlew, Zitting cisticola.

Spring - Summer

Bearded reedling (present all year but particularly visible in spring), Bluethroat, Common reed bunting, Water rail, Osprey, Common sandpiper.

Autumn - Winter

Northern pintail, Northern shoveler, Pied avocet, Oystercatcher.

Fauna

Harbour seal, grey seal, common wall lizard.

Flora

Brackish reed bed and salt marsh: plants that thrive in salt water (sea aster, glasswort, sea bulrush, etc.).

Note the extent of the reeds in the reserve.

Things to see nearby

Salle Avocette

The Maison de l'Estuaire runs this museum space. It holds a permanent exhibition dedicated to the Estuaire de la Seine National Nature Reserve. You can learn about the different facets of the nature reserve.

Open from March to October on Wednesdays and weekends from 1.30 to 5.30 pm.

For more information, contact the *Maison de l'estuaire* (+33 (0)2 35 24 80 00).

Observatories in the protected site

Two observatories have been set up on the edge of a stretch of water where birds rest at high tide. They can be reached on foot by following the 'Le marais d'Amfard' path or from the *Espace préservé* car park.

To get there, leave the Aire de la Baie de Seine in the direction of Le Havre, then follow the signs for 'Port 1100-4000' on Route de l'Estuaire for 3.6 km. Turn left at the sign 'Espace préservé', the car park is on the right before the railway.

Le belvédère de Sandouville

Orientation tables provide an understanding of the history and industrial development of this part of the Seine estuary and information on the protection and promotion of the environment, fauna, and flora. Picnic area.

Known as *Le vachet*

Where to stay

seine-maritime-tourisme.com 

gites-normandie-76.com 

lehavretourisme.com 

Where to eat

Restaurants

Sandouville, Honfleur, Saint-Romain-de-Colbosc.

Additional info

All shops and services

Saint-Romain-de-Colbosc & Honfleur.

Nature outings for groups and individuals

Maison de l'Estuaire

Information and reservations on

+33 (0)2 35 24 80 01

from Monday to Friday.

communication@maisondelestuaire.org

maisondelestuaire.org

For more tourist info

① Le Havre Étretat Normandie tourisme

186 boulevard Clémenceau - BP 649

76059 Le Havre Cedex

contact@lehavre-etretat-tourisme.com

lehavretourisme.com 

+33 (0)2 32 74 04 04

② Seine-Maritime Tourisme

seine-maritime-tourisme.com 

③ Office de Tourisme de Honfleur

Quai Lepaulmier

14600 Honfleur

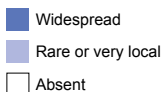
ot-honfleur.fr 

+33 (0)2 31 89 23 30

Bearded reedling

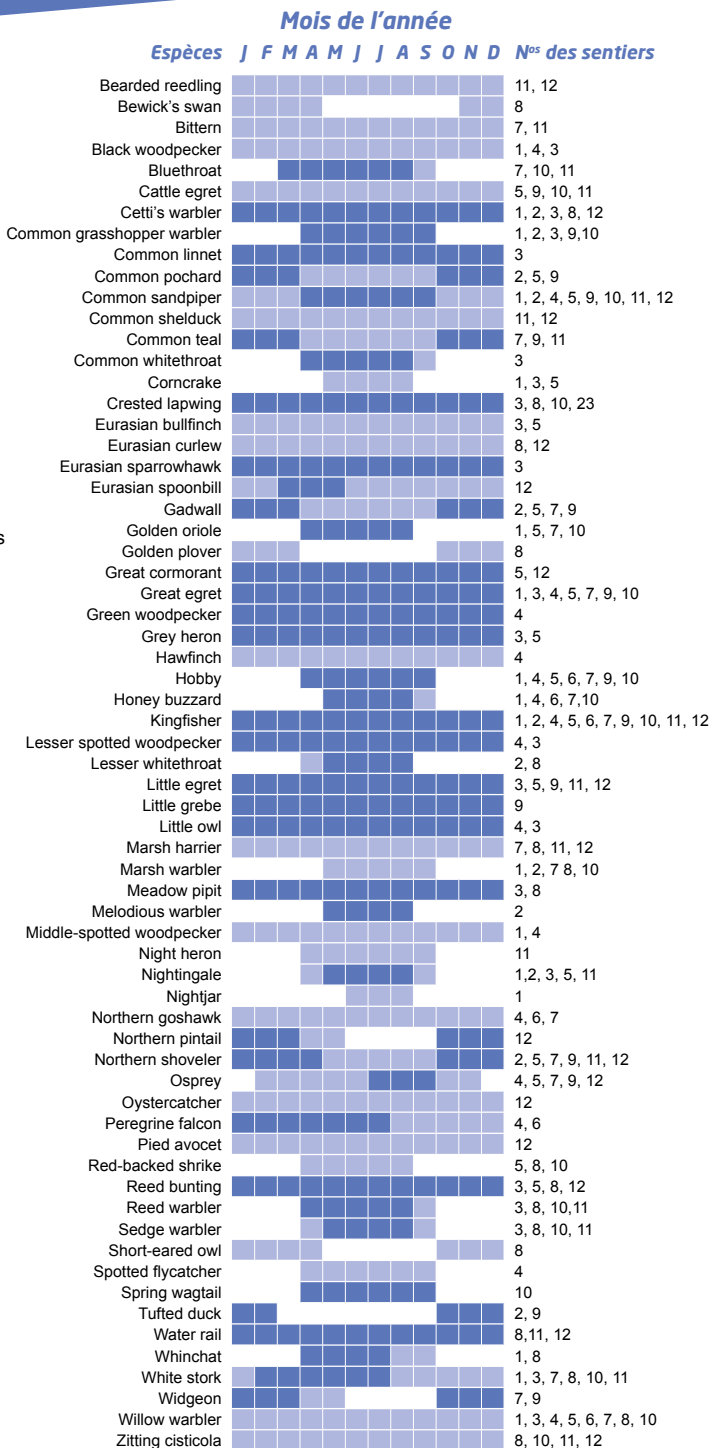


Watching periods for the different birds



This list is not exhaustive but concerns a selection of notable species for ornithologists or a relatively knowledgeable general public.

Many species can be observed in the area.



THE PARTNERS

working to promote the important ornithological wealth



Maison de l'Estuaire

The *Maison de l'Estuaire* is the organisation that manages the Estuaire de la Seine National Nature Reserve. It acts as a link between the various stakeholders in this conservation area.

👁 Guided tours of the reserve

+33 (0)2 35 24 80 01

communication@maisondelestuaire.org

maisondelestuaire.org



GONm

The *Groupe Ornithologique Normand* is committed to protecting wild birds and their environment in Normandy through surveys of regional birdlife, managing a network of 30 bird sanctuaries and awareness-raising and educational activities aimed at the general public, among others.

👁 Ornithological outings on demand

+33 (0)2 31 43 52 56

secretariat@gonm.org

gonm.org



LPO Normandie

The *Ligue pour la Protection des Oiseaux* (Bird Protection League) strives to preserve biodiversity through scientific surveys and monitoring and training as well as awareness-raising activities for the general public.

👁 Naturalist and ornithological outings

+33 (0)2 35 03 08 26

normandie@lpo.fr

normandie.lpo.fr



Départements 76 & 27

The *Départements* work to preserve and promote natural habitats recognised as Sensitive Natural Sites. Within the Regional Nature Park territory, the *Département de Seine-Maritime* is responsible for the management of the Heurteauville peat bog, a very popular birdwatching site. In Eure, two of the trails in this brochure are classified as Sensitive Natural Sites.

👁 Naturalist and ornithological outings

Seine-Maritime : seinemaritime.fr

Eure : eureennormandie.fr



Métropole Rouen Normandie

The *Métropole Rouen Normandie* is engaged in managing natural habitats, such as the Le Trait wetland. It applies practices that allow wildlife to flourish and provide a home for many rare and endangered species.

metropole-rouen-normandie.fr



Office Français de la Biodiversité

This national public institution is involved in the monitoring, preservation, management and rehabilitation of biodiversity. In addition, it is the owner of the Grand'Mare hunting and wildlife reserve in the Marais Vernier, a site renowned for its ornithological wealth

ofb.gouv.fr



Fédération des chasseurs de l'Eure

This hunt federation manages the Grand'mare Hunting and Wildlife Reserve, whose primary purpose is to accommodate migratory birds. It is involved in the census of the bird population in the significant migratory staging ground that is the Marais Vernier.

fdc27.com



Office National des Forêts

The ONF's Avifaune network brings together 65 ornithologists across France. A biological reserve is located in the Brotonne forest.

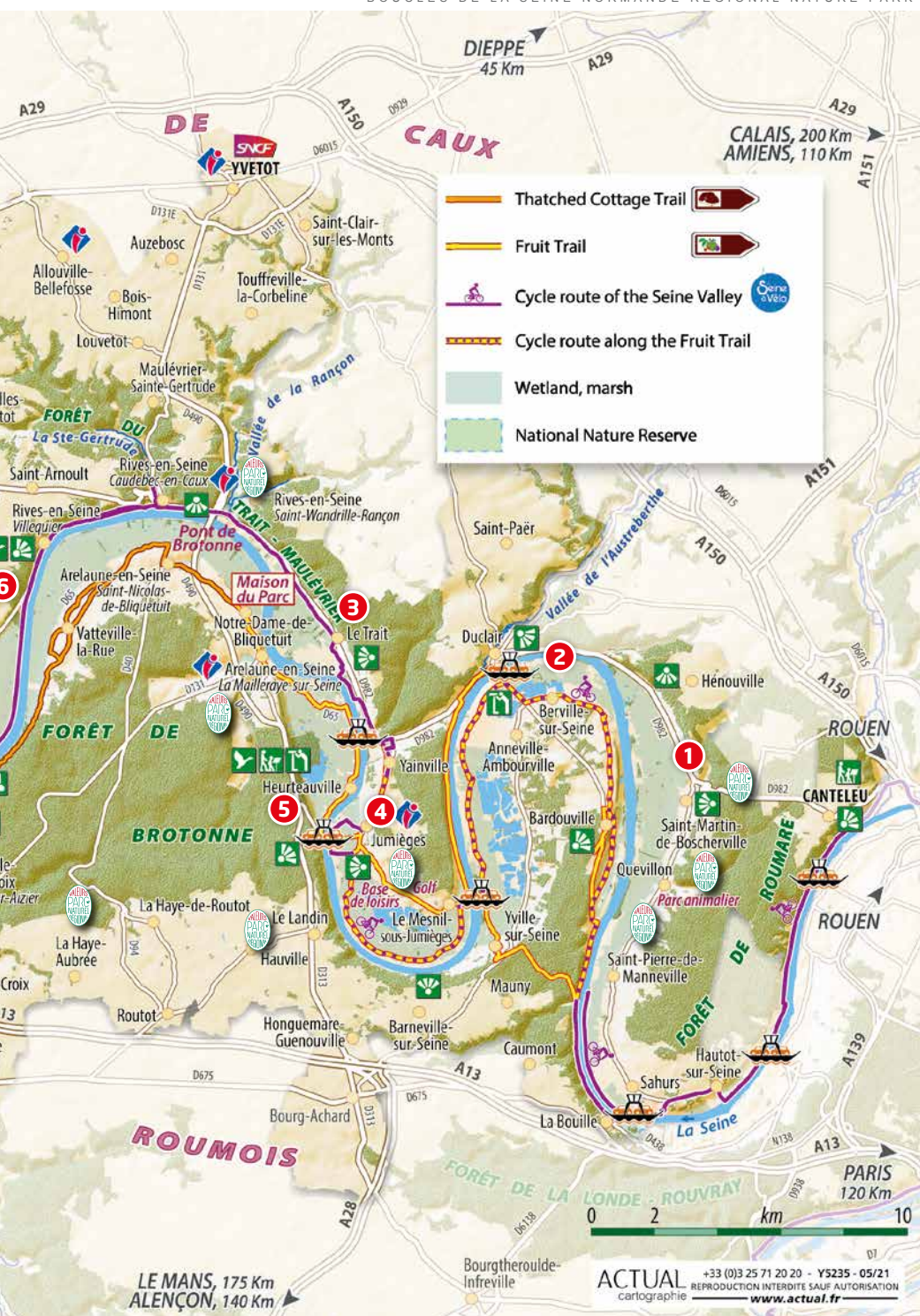
The ONF also has a partnership with the regional natural park to manage the peregrine falcon on the cliffs of the Landin.

onf.fr



You are in a Regional Nature Park

- 👁 Please stay on the paths and do not enter private property.
- 👁 To limit the disturbance of wild animals, please remain discreet and do not try to approach them.
- 👁 Do not pick protected flowers.
- 👁 Please take your rubbish with you.





How to get there?

Distance from the Maison du Parc to Notre-Dame-de-Bliquetuit (76940)

Beauvais: 81 miles - 130 km

Boulogne-sur-Mer: 129 miles - 208 km

Cherbourg: 146 miles - 236 km

Dieppe: 50 miles - 81 km

Le Havre: 36 miles - 59 km

Deauville: 51 miles - 83 km

Mont-Saint-Michel: 147 miles - 238 km

Paris: 95 miles - 153 km

Rouen: 19 miles - 32 km via the river ferry
Yainville/Heurteauville (on Sundays and bank
holidays : river ferry Jumièges/Heurteauville)

By ferry

Portsmouth - Le Havre

Newhaven - Dieppe

By train

Londres - Paris - Rouen

Other train stations nearby: Yvetot

voyages-sncf.com

By bus

BlaBlaBus : ouiibus.com

Flixbus : flixbus.fr

By plane

Deauville Normandy airport

Deauville.aeroport.fr

Beauvais airport

Aeroportparisbeauvais.com

Paris airports

Parisaeroport.fr

Getting around

Normandy

by public transport

Regional platform

Atoumod: commentjyvais.fr

Carpooling platforms

National
blablacar.fr

Local

covoiturage76.net

covoiturage27.net

pnr-seine-normande.com



facebook.com/pnrseinenormande



Contact

**Maison du Parc naturel régional
des Boucles de la Seine Normande**

76940 Notre-Dame-de-Bliquetuit

Tél : 02 35 37 23 16

contact@pnr-seine-normande.com

GPS : 49°29'49.68 N / 0°45'31.45 E



Conception : équipe du Parc
Photo couverture : Gorgathua à marée basse (Stock)
Pages intérieures : F. Lévêque, A. Bagot, G. Renner, C. Doudin, P. Jeanson, E. Benard,
X. Coqueret, S. Soudet, J. P. Hérault, J. P. Hérault, J. P. Hérault, J. P. Hérault,
Illustrations : G. Delenclos/Boulogne - Mise en page : Studio le Zèbre
Impression : Itoya - Imprimé avec des encres végétales - Juillet 2021